

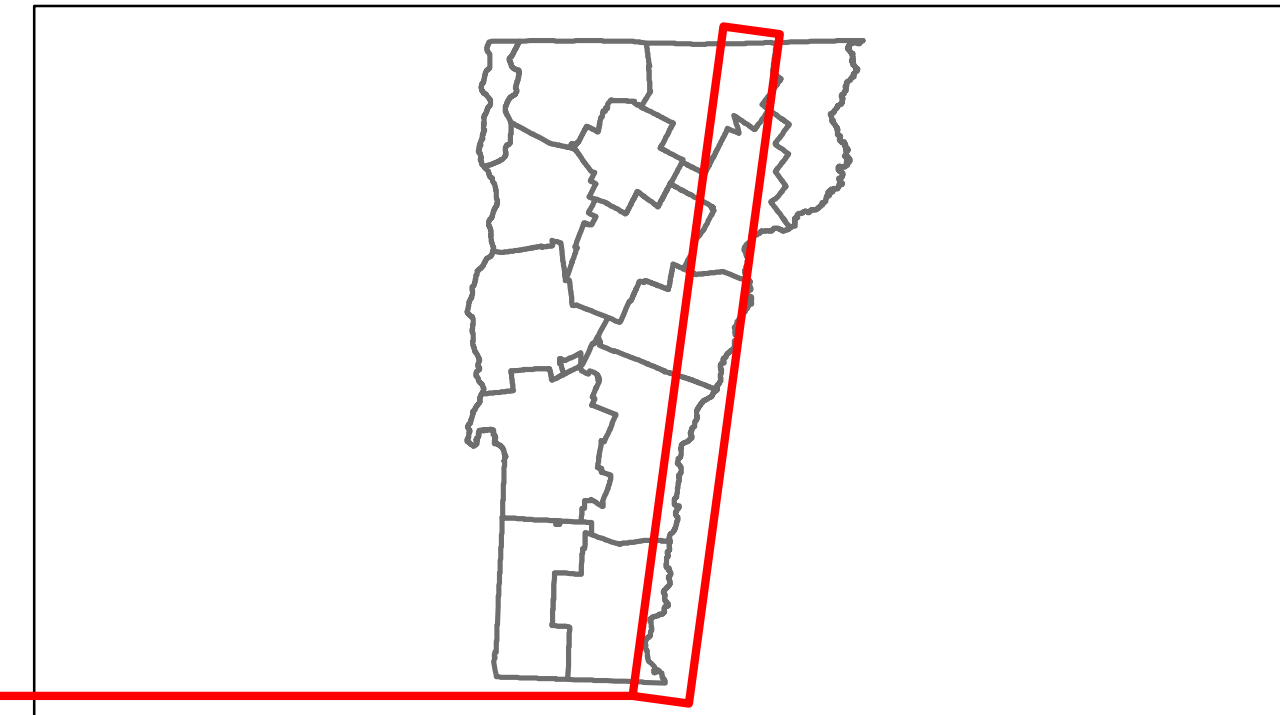


# Route Log Progress Chart

**DRAFT**

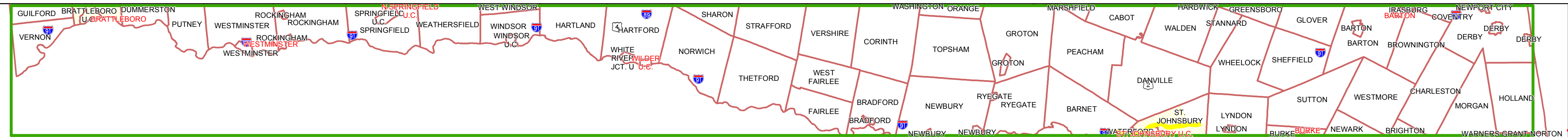
Please Note: Errors and Omissions May Exist.  
Contact the VTrans Mapping Unit with questions or concerns.

DISTRICT	TOWN	ROUTE
	[u'1091-0000']	I-91



**Base Map**

1 in = 7 miles



**Stick Diagram**

- Primary Structures
- Secondary Structures
- Stations (Feet)
- Railroad Crossings
- Divided State Highway
- State Highway
- Divided Class 1 Town Highway
- Class 1 Town Highway
- Town Boundary
- District Boundaries
- State/Town Highway Change
- Divided Highway Limits
- Ghost Section Boundary
- Streams

Scale: 1in = 2000 FEET



**DESCRIPTION BLOCK**

**Culvert 79-7N:**  
Culvert - 1978  
Structure No. 300091797N03161  
Length: 17'  
Under Clearance: 8.0'  
Facility Carried: I91  
Bridge Type: R C ARCH  
Features Intersected: SIMPSON BROOK  
Maintenance/Ownership: State

**Culvert 80N:**  
Culvert - 1978  
Structure No. 200091080N03162  
Length: 24'  
Under Clearance: 14.08'  
Facility Carried: I 00091 ML  
Bridge Type: R.C. BOX  
Features Intersected: I 91 OVER TH NO 38  
Maintenance/Ownership: State

**Culvert 80-2:**  
Culvert - 1978  
Structure No. 30009180-203161  
Length: 8'  
Under Clearance: 8.0'  
Facility Carried: I91  
Bridge Type: CGMPP  
Features Intersected: BROOK  
Maintenance: State

**Culvert 81N:**  
Stringer/multi-beam or girder - 1975  
Structure No. 200091091N03112  
Length: 205'  
Width: 39.5'  
Under Clearance: 16.25'  
Facility Carried: I 00091 NB ML  
Bridge Type: WELDED PLATE GIRDER  
Features Intersected: I 91NB OVER RAMP D  
Surface: Bituminous  
Maintenance/Ownership: State

**Culvert 82N:**  
Stringer/multi-beam or girder - 1978  
Structure No. 200091082N03112  
Length: 536'  
Width: 42.6'  
Under Clearance: 59.0'  
Facility Carried: I 00091 ML  
Bridge Type: 3 SP CONT WLD PL GIR  
Features Intersected: I 91 OVER TH77/PR /C/LR/LR  
Surface: Bituminous  
Maintenance/Ownership: State

**Culvert 83N:**  
Stringer/multi-beam or girder - 1978  
Structure No. 200091083N03112  
Length: 216'  
Width: 46.5'  
Under Clearance: 14.87'  
Facility Carried: I 00091 ML  
Bridge Type: 2 SP CONT WLD PL GIR  
Features Intersected: I 91 OVER US 5  
Surface: Bituminous  
Maintenance/Ownership: State

**Culvert 84N:**  
Stringer/multi-beam or girder - 1975  
Structure No. 200091084N03112  
Length: 92'  
Width: 39.6'  
Under Clearance: 15.83'  
Facility Carried: I 00091 ML  
Bridge Type: PRECAST AASHTO I-BM  
Features Intersected: I 91 OVER TH NO 68  
Surface: Bituminous  
Maintenance/Ownership: State

**Culvert 85:**  
Culvert - 1975  
Structure No. 200091008503112  
Length: 28'  
Under Clearance: 22.83'  
Facility Carried: I 00091 ML  
Bridge Type: CGMPP  
Features Intersected: I 91 OVER LV RR  
Maintenance/Ownership: State

**Culvert 85-1:**  
Culvert - 1974  
Structure No. 30009185-103111  
Length: 10'  
Under Clearance: 10.0'  
Facility Carried: I91  
Bridge Type: CGMPP  
Features Intersected: BROOK  
Maintenance: State

**Culvert 87:**  
Culvert - 1975  
Structure No. 200091008703112  
Length: 54'  
Facility Carried: I 00091 ML  
Bridge Type: TWIN CELL RC BOX  
Features Intersected: SLEEPERS RIVER  
Maintenance/Ownership: State

**Bridge 90N:**  
Stringer/multi-beam or girder - 1975  
Structure No. 200041003A03112  
Length: 110'  
Height: 0.0'  
Weight Limit: 0  
Facility Carried: VT 00973 CONN  
Bridge Type: WELDED PLATE GIRDER  
Features Intersected: VT973 CONN. OVER I 91NB

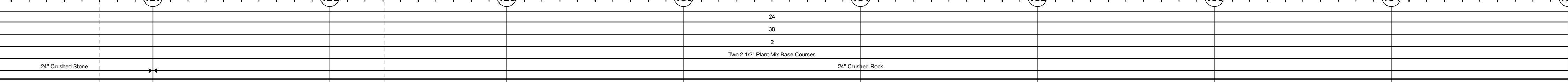
**Bridge 90-1N:**  
Culvert - 1975  
Structure No. 300091901N03111  
Length: 7'  
Under Clearance: 7.0'  
Facility Carried: I91  
Bridge Type: CGMPP  
Features Intersected: BROOK  
Maintenance: State

**Bridge 90-1S:**  
Culvert - 1975  
Structure No. 300091901S03111  
Length: 7'  
Under Clearance: 7.0'  
Facility Carried: I91  
Bridge Type: CGMPP  
Features Intersected: BROOK  
Maintenance: State

**Bridge 91N:**  
Stringer/multi-beam or girder - 1975  
Structure No. 200091091N03112  
Length: 205'  
Width: 39.5'  
Under Clearance: 17.67'  
Facility Carried: I 00091 ML  
Bridge Type: 3 SP CONT ROLLED BM  
Features Intersected: I 91 OVER TH 10 BRK  
Surface: Bituminous  
Maintenance/Ownership: State


**Road Widths**

Travellane	
Roadway	
Lane Count	
Base	
Subbase	




**Curves**

Radius (ft)	Value
-------------	-------




**Grades**

Grade (%)	Value
-----------	-------




**Historic Projects**

Year	Project Name	Location
1982	I 91-2(65) Stage II	127-128
1978	EACI 91-2(58) C/2	127-128
1978	EACI 91-2(59) C/3	128-129
2010	IM MEMB(16)	129-130
2010	IM MEMB(16)	130-131
2009	IM SURF(14)	131-132
1997	IM 091-3(7)	132-133
1980	I 91-3(38)	133-134
1975	I 91-3(9) C/1	129-130
1975	I 91-3(9) C/2	130-131
1975	I 91-3(9) C/3	131-132
1975	I 91-3(9) C/3	132-133
1975	I 91-3(9) C/3	133-134



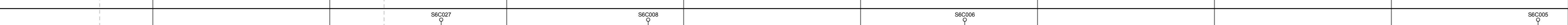
**Maintenance Garage**

Location	District 7 - St. Johnsbury Garage
----------	-----------------------------------




**Traffic Counters**

Counter ID	Location
58C207	127-128
58C208	129-130
58C209	131-132
58C210	133-134




**Functional Class**

Class	Value
-------	-------



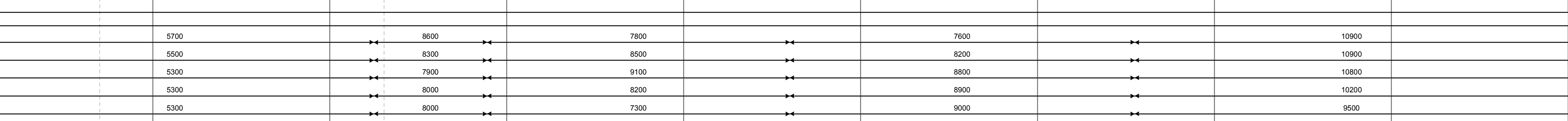
**Speed Zone**

Speed (mph)	Value
-------------	-------




**AADT Counts**

Year	Station 127	Station 128	Station 129	Station 130	Station 131	Station 132	Station 133	Station 134
2012	5700	8600	7800	7600	10900			
2011	5500	8300	8500	8200	10900			
2010	5300	7900	9100	8800	10800			
2009	5300	8000	8200	8900	10200			
2008	5300	8000	7300	9000	9500			



**Crash Locations**

Year	Station 127	Station 128	Station 129	Station 130	Station 131	Station 132	Station 133	Station 134
2012								
2011								
2010								
2009								
2008								



**Historic Projects**

Retreatment	Bituminous	Gravel
Resurface	Concrete	Surface Treated Gravel
Unknown	Macadam	Plant Mix
Bituminous Mix	Cold Patch and Bituminous	Reclaimed Base and Bituminous Concrete
Skimny Mix	Concrete	Concrete
Bituminous Seal		

**Functional Class**

1	2	3	4	5	6	7	8	9	10	11	12	13	14	15	16	17	18	19
---	---	---	---	---	---	---	---	---	----	----	----	----	----	----	----	----	----	----

**Speed Zones**

25	30	35	40	45	50	55	60	65
----	----	----	----	----	----	----	----	----

**Curves**

curve left	curve right
------------	-------------

**Road Widths**

(ft)	Value
------	-------

**Traffic Counters**

(counter ID)	Value
--------------	-------

**Crash Locations**

Fatal	Property Damage Only
Injury	Unknown Crash Type

**Mileage by Functional Class By Sheet**

91-3	1 - Rural - Principal Arterial - Interstate	1.010
91-2	1 - Rural - Principal Arterial - Interstate	2.914
91-3	11 - Urban - Principal Arterial - Interstate	5.076
<b>Total Mileage:</b>		<b>9.000 mi</b>

**Mileage by Town By Sheet**

[u'1091-0000'] - 1091-0000	9.0 of 177.432
<b>Total Mileage:</b>	<b>9.0 mi</b>

<b>DISTRICT</b>		<b>ROUTE</b>	<b>I-91</b>
<b>TOWN</b>	[u'1091-0000']	<b>ETE mileage:</b>	<b>0.0 to 177.432</b>
<b>Date:</b>	11/14/13	<b>15 of 20</b>	
<b>TWN mileage:</b>	126.0 to 135.0		